

Annexe 6

Évolution des débits statistiques estimés aux stations des tributaires de la baie Missisquoi

Annexe 6.1 Rivière Missisquoi amont - 1999-2017

Annexe 6.2 Rivière Missisquoi aval - 1999-2017

Annexe 6.3 Rivière Sutton - 1999-2017

Annexe 6.4 Rivière Brochets amont 1999-2017

Annexe 6.5 Ruisseau Walbridge – 1999-2017

Annexe 6.6 Ruisseau Morpions – 1999-2017

Annexe 6.7 Rivière Brochets aval 1999-2017

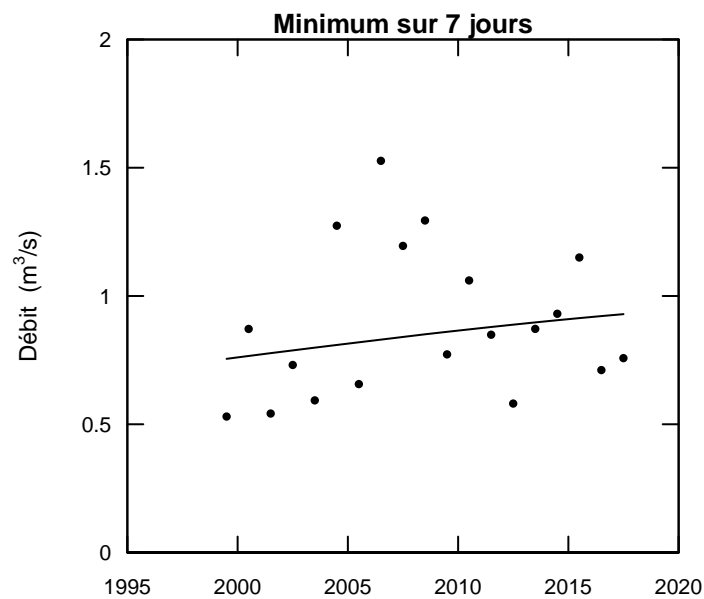
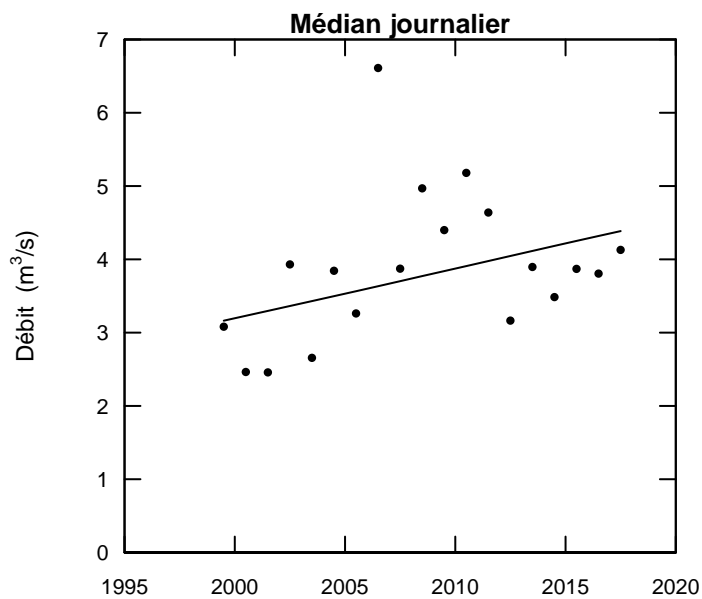
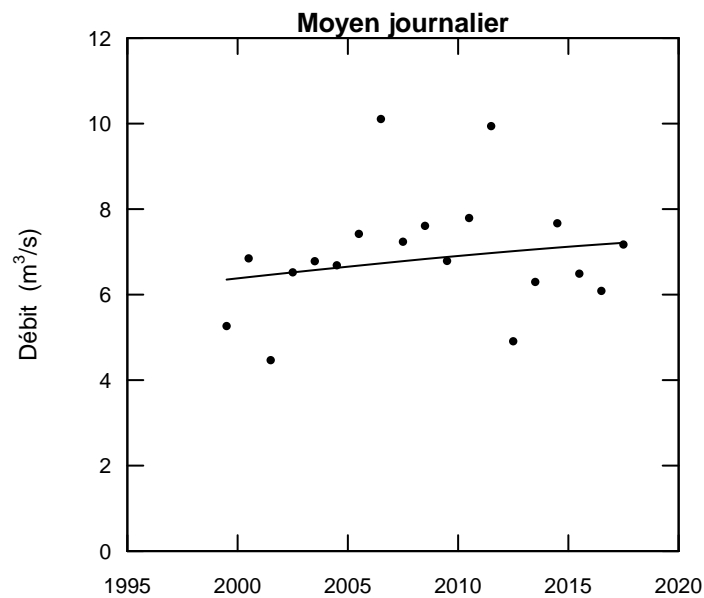
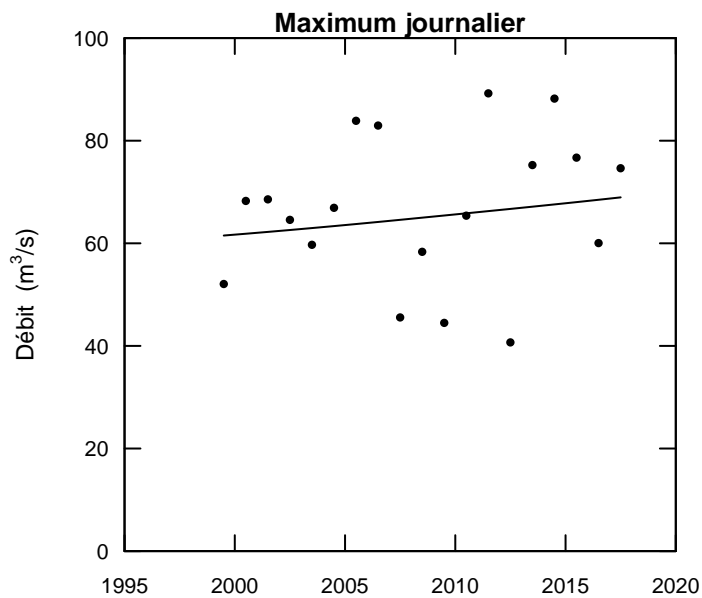
Annexe 6.8 Ruisseau Ewing – 2001-2017

Annexe 6.9 Ruisseau au Castor – 2001-2017

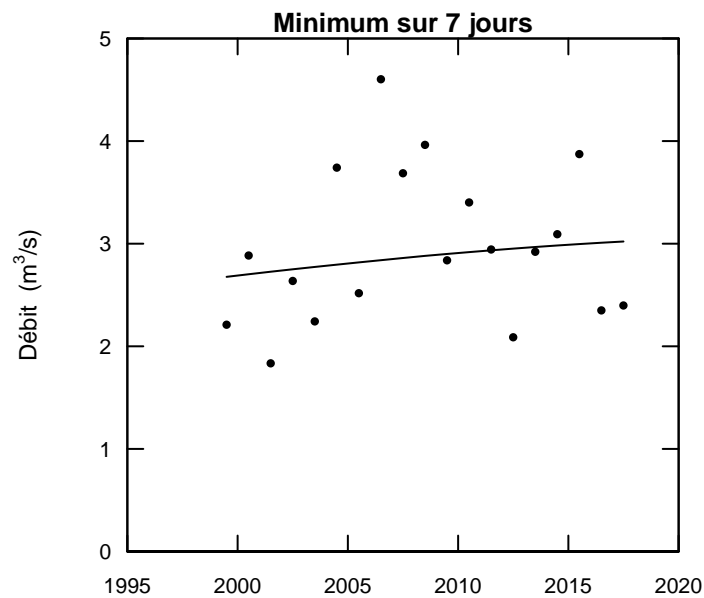
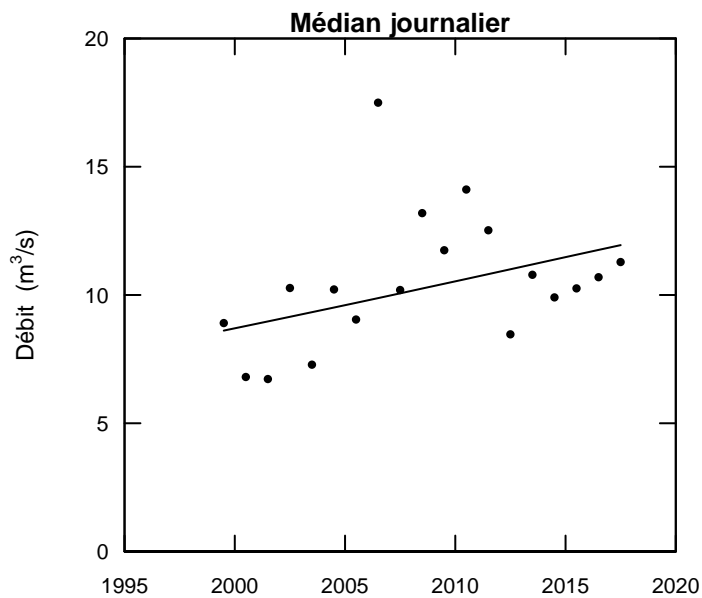
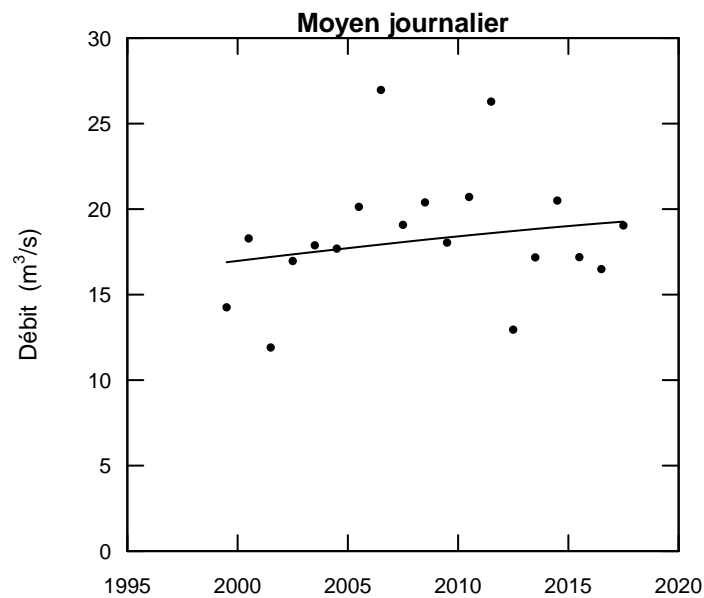
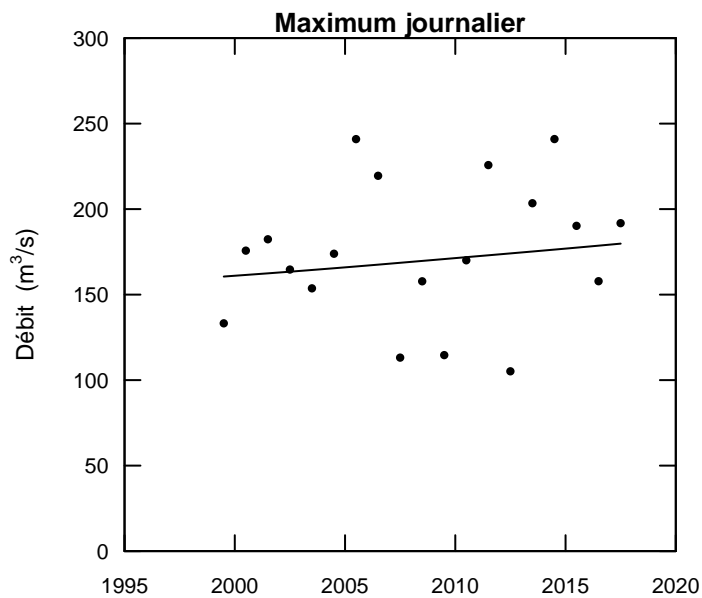
Annexe 6.10 Rivière de la Roche amont - 1999-2017

Annexe 6.11 Rivière de la Roche aval - 1999-2017

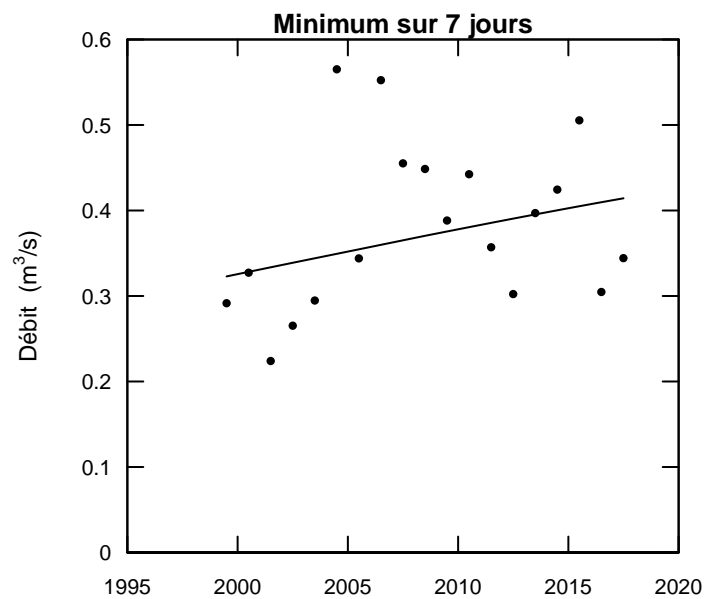
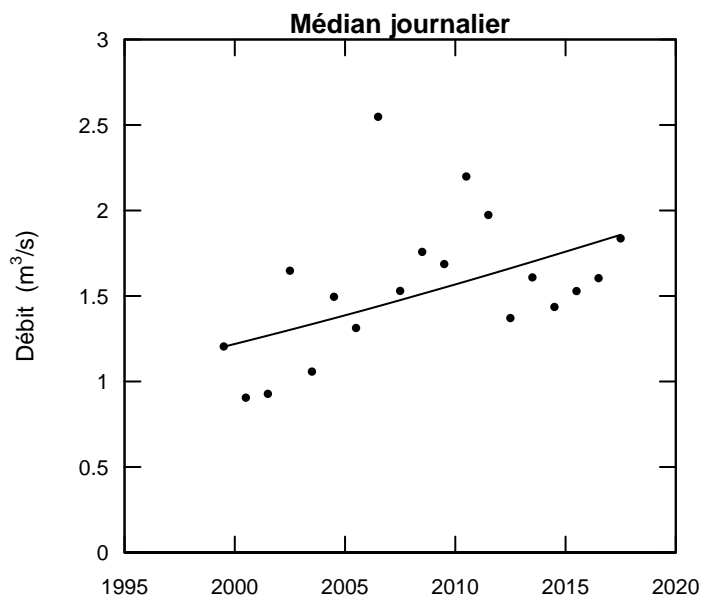
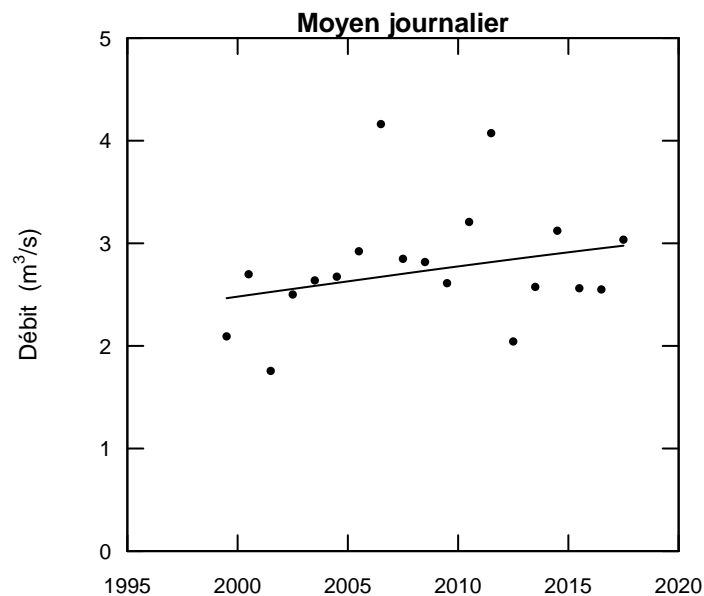
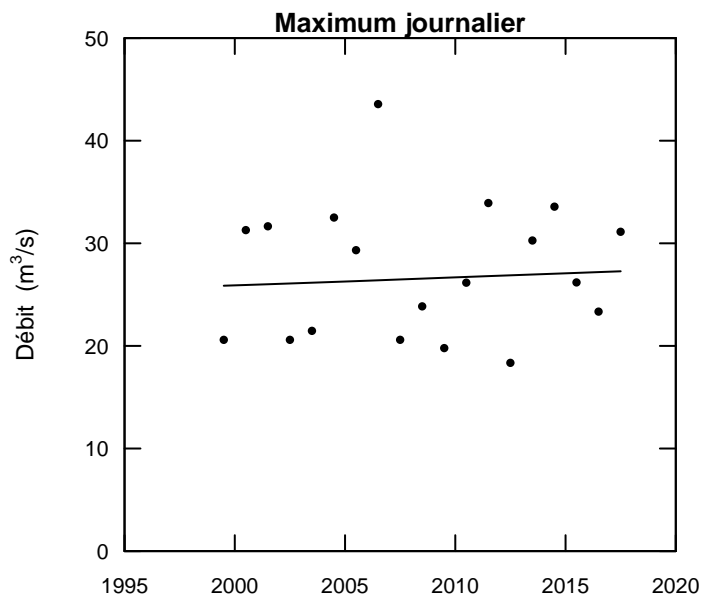
Station 03040108 Rivière Missisquoi amont



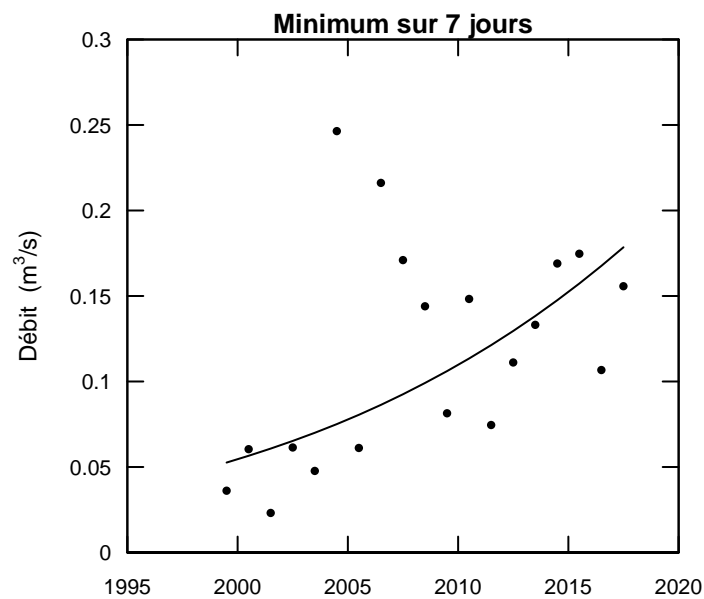
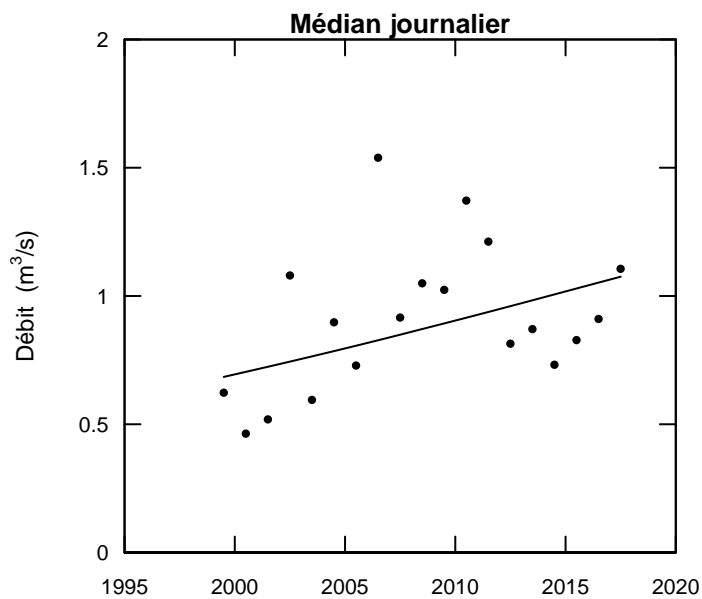
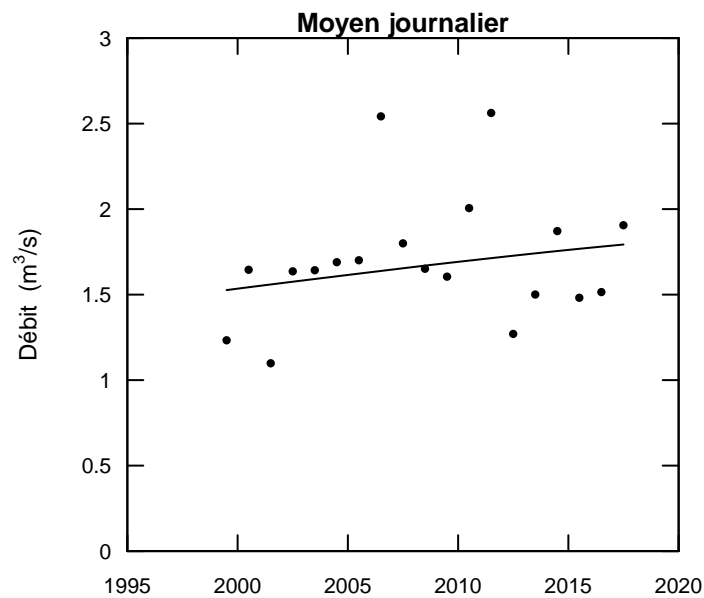
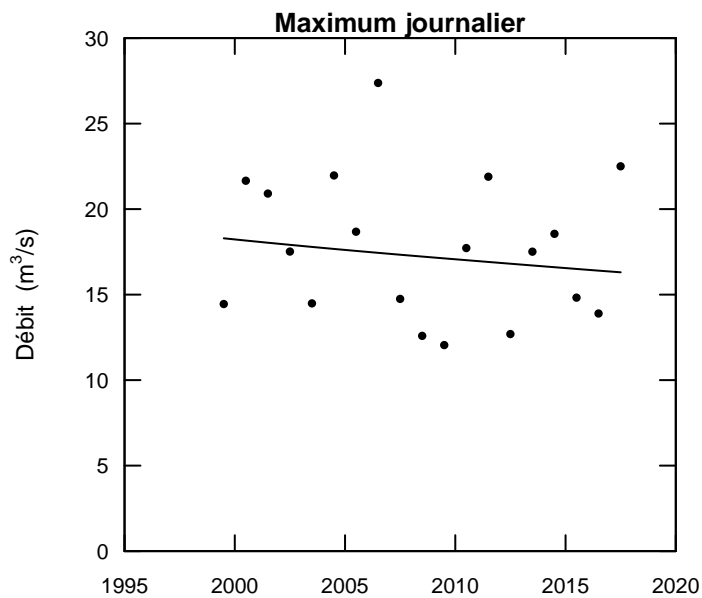
Station 03040109 Rivière Missisquoi aval



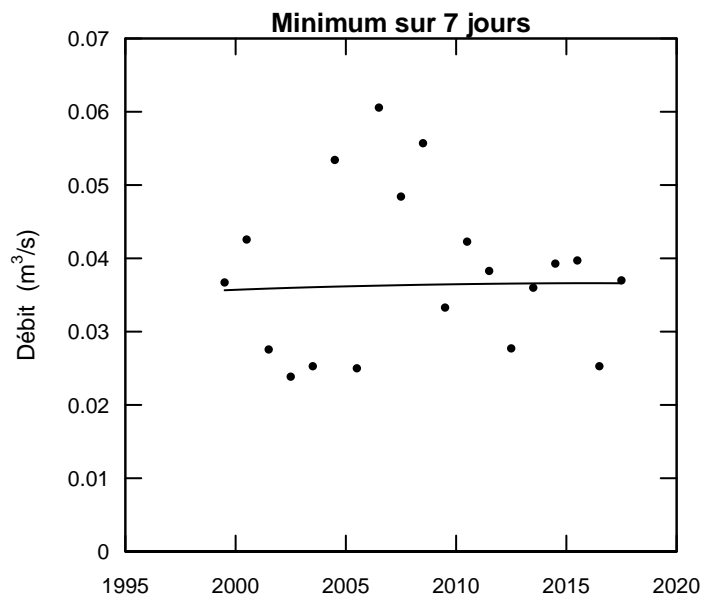
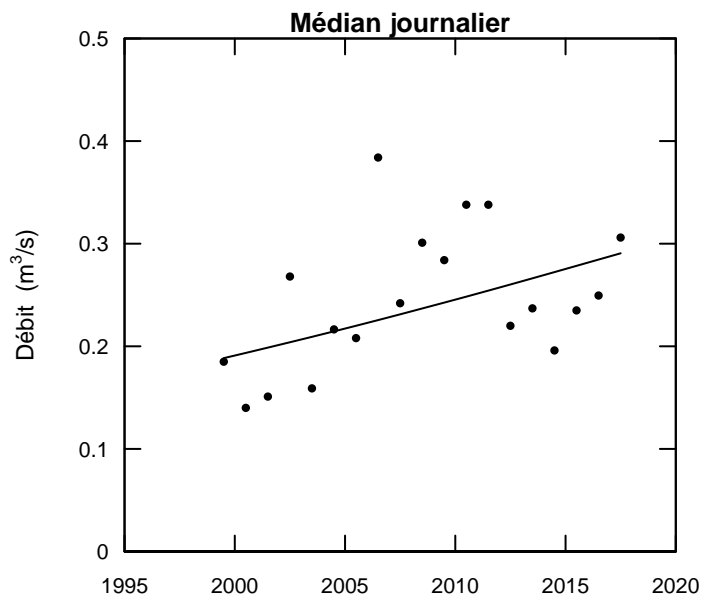
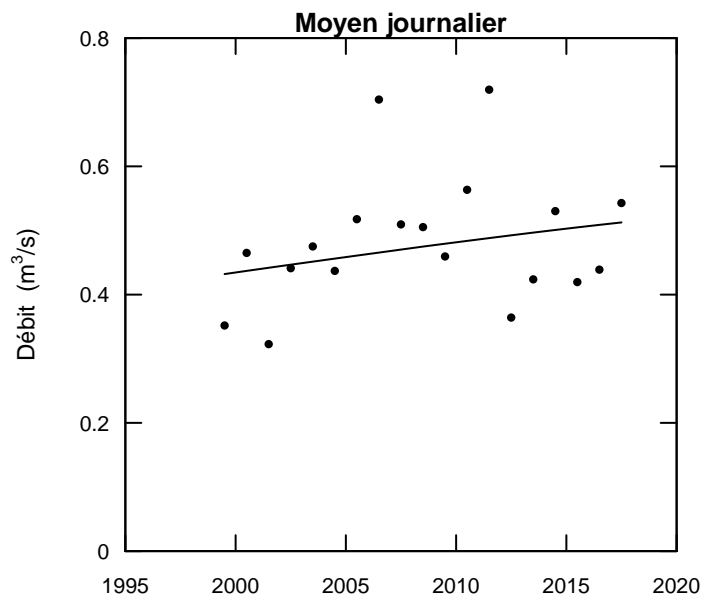
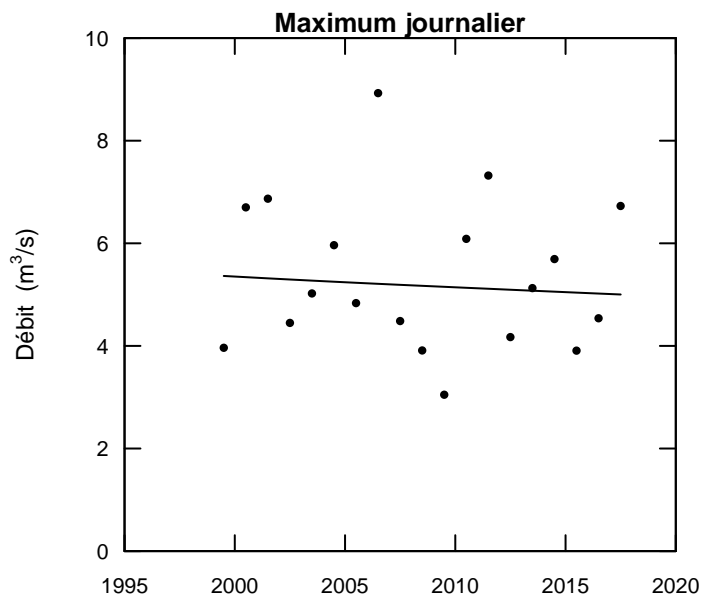
Station 03040110 Rivière Sutton, à Abercorn



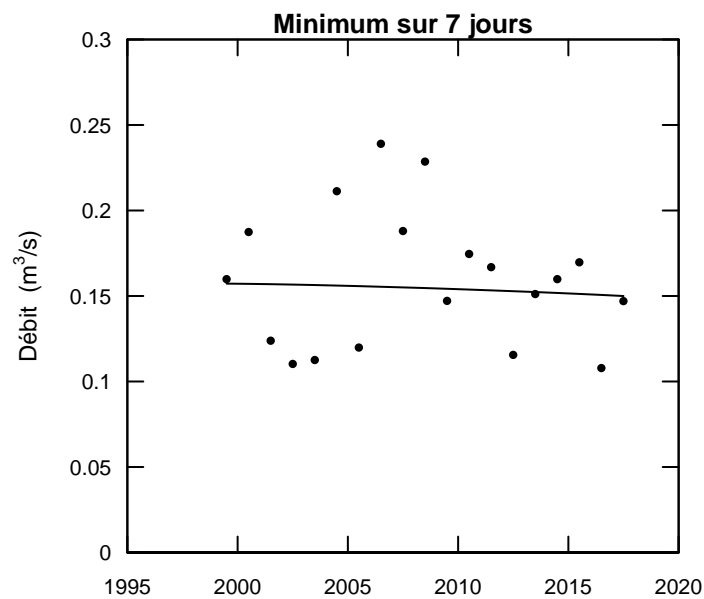
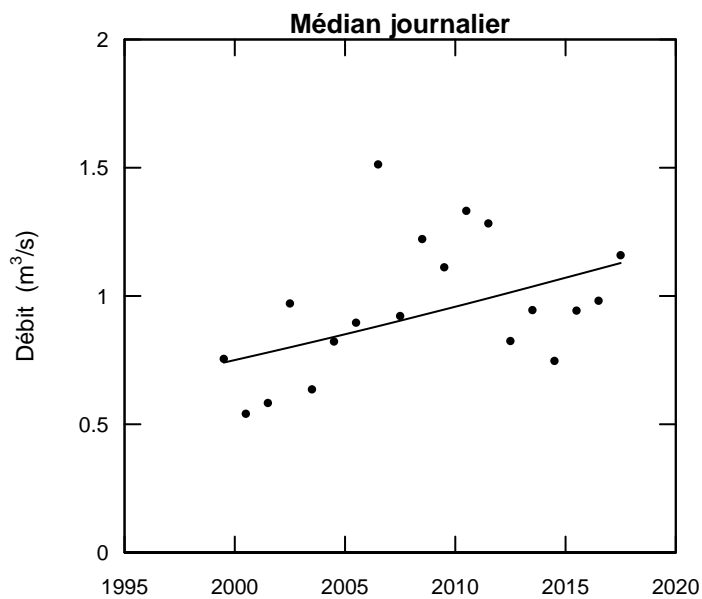
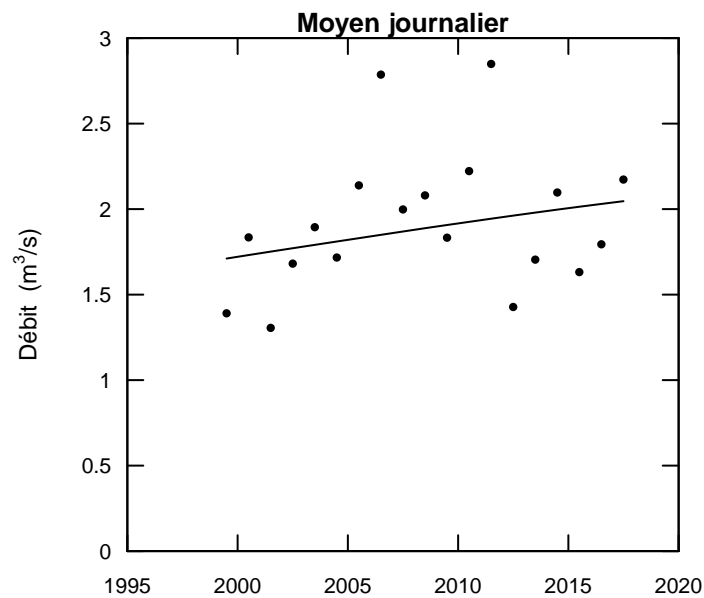
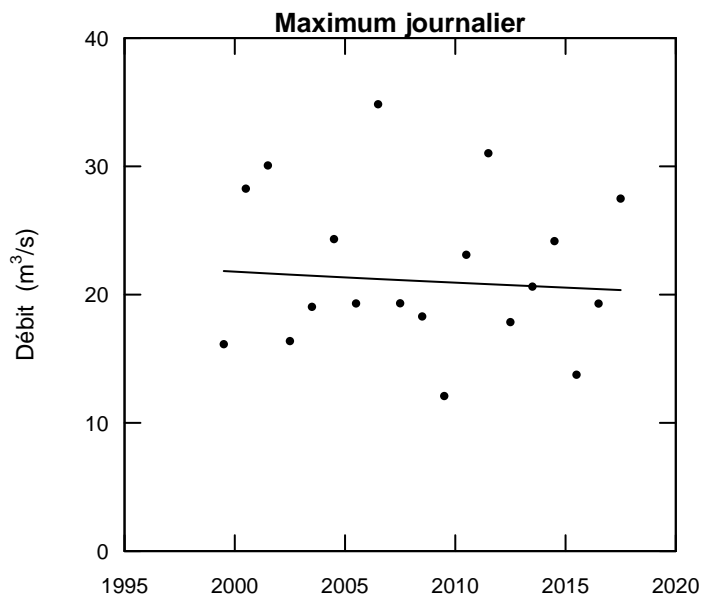
Station 03040111 Riviere aux Brochets au sud de Frelighsburg



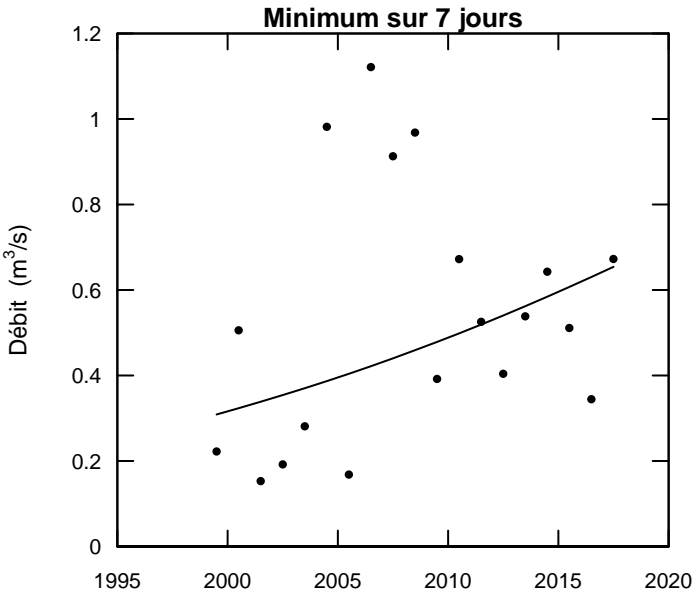
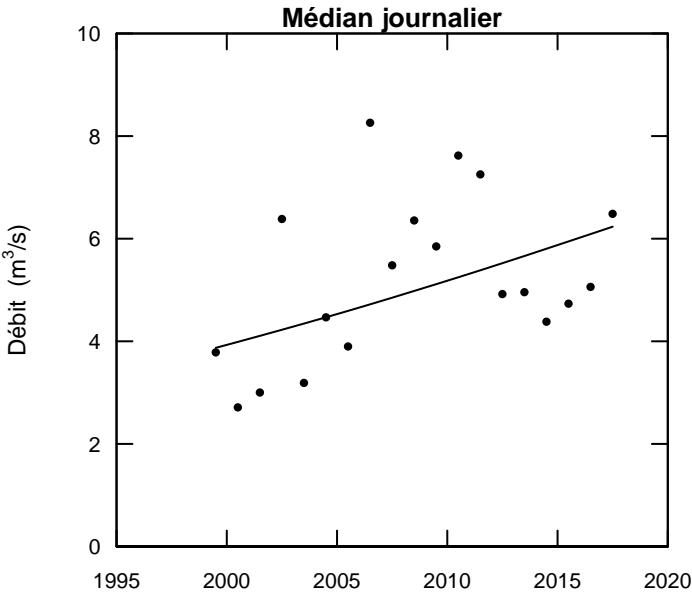
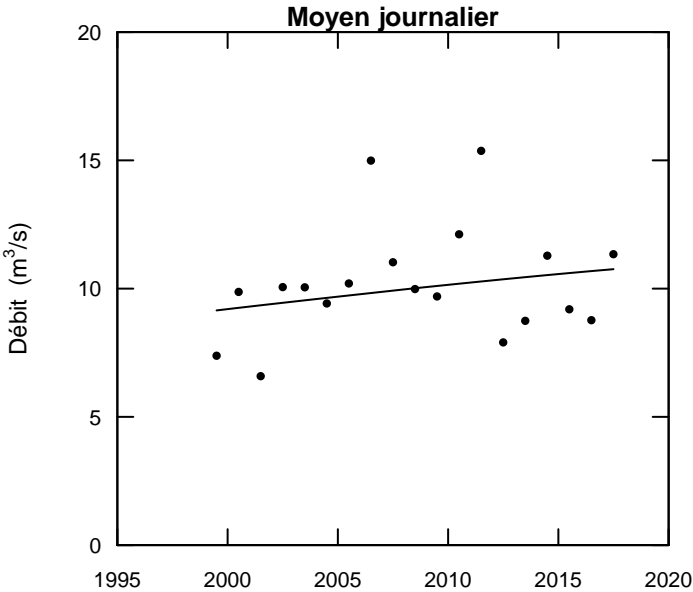
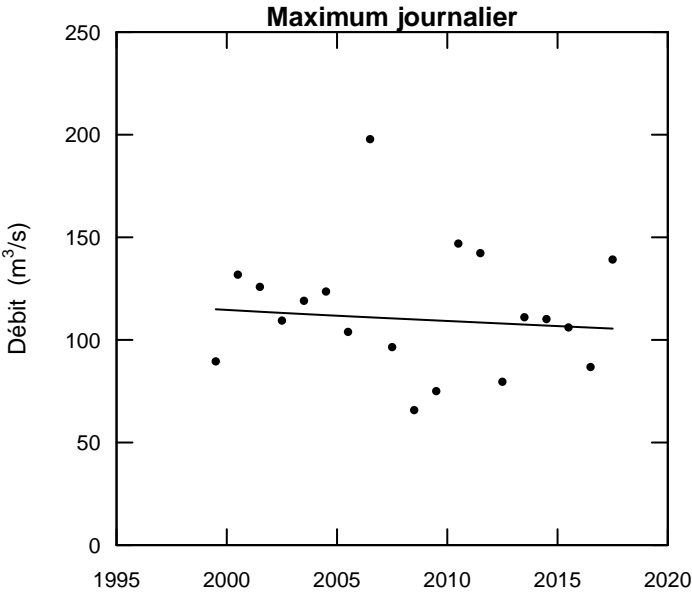
Station 03040066 Ruisseau Walbridge



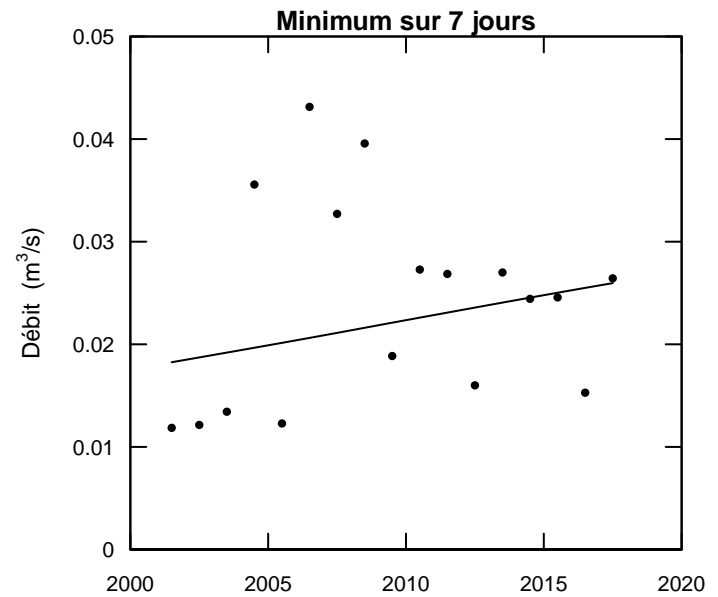
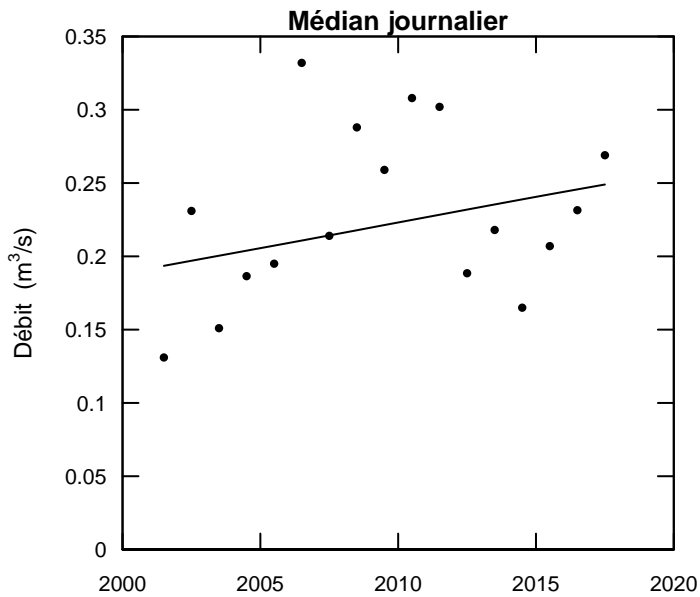
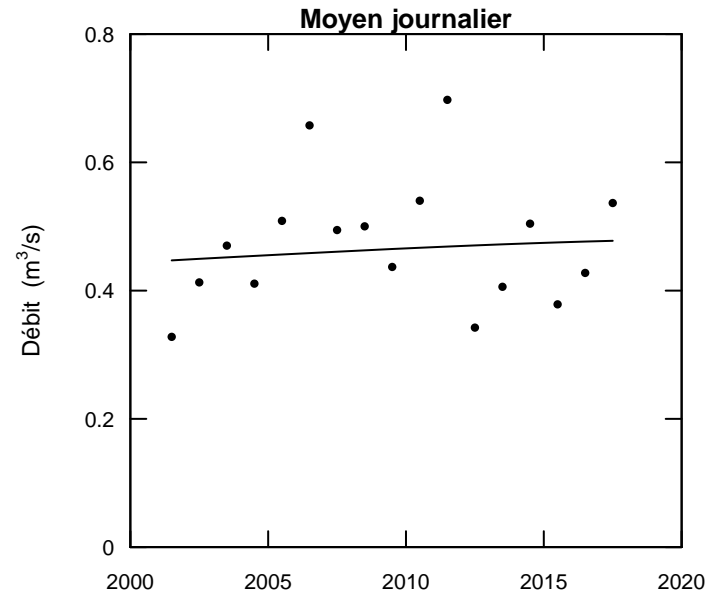
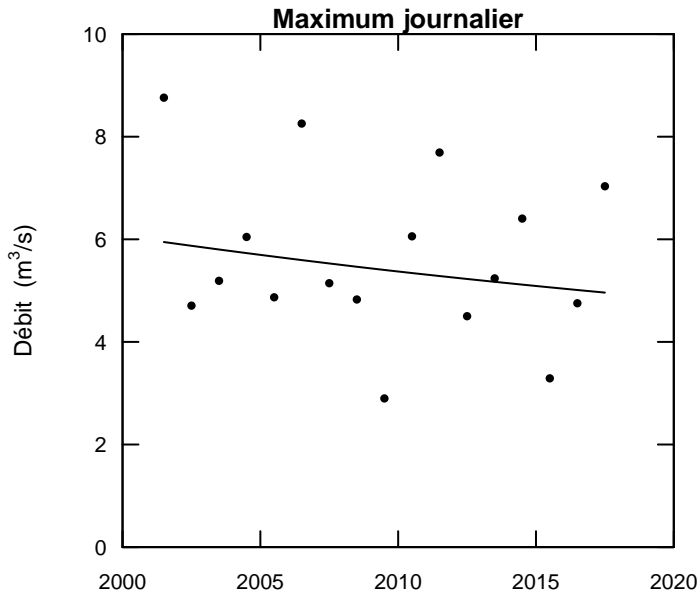
Station 03040071 Ruisseau Morpions



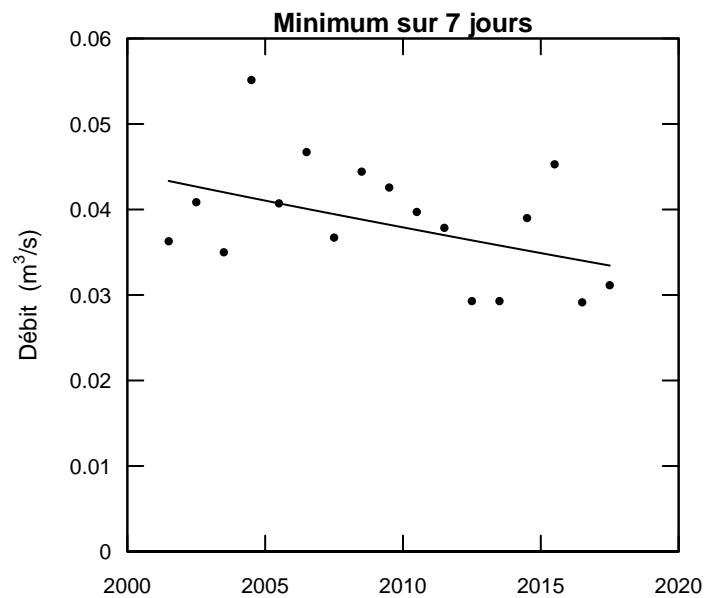
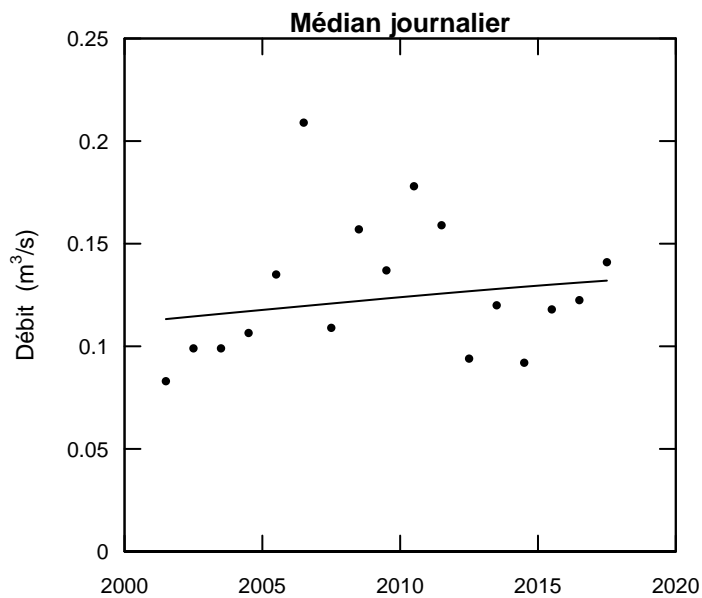
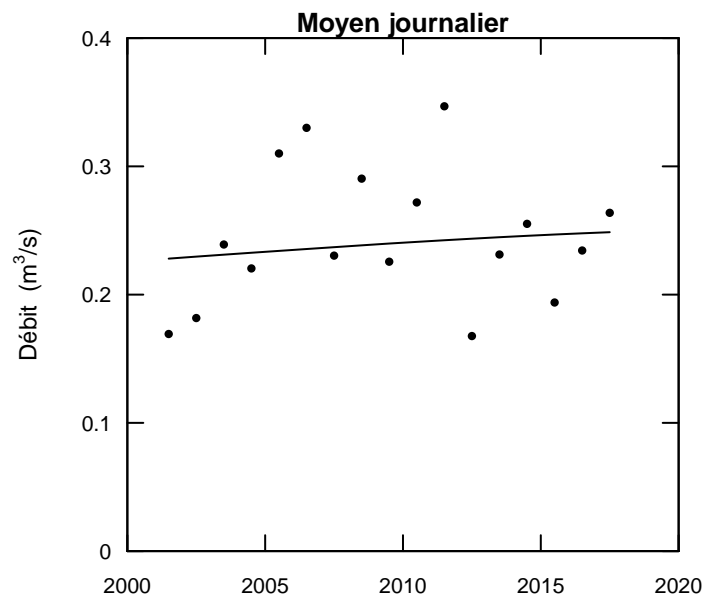
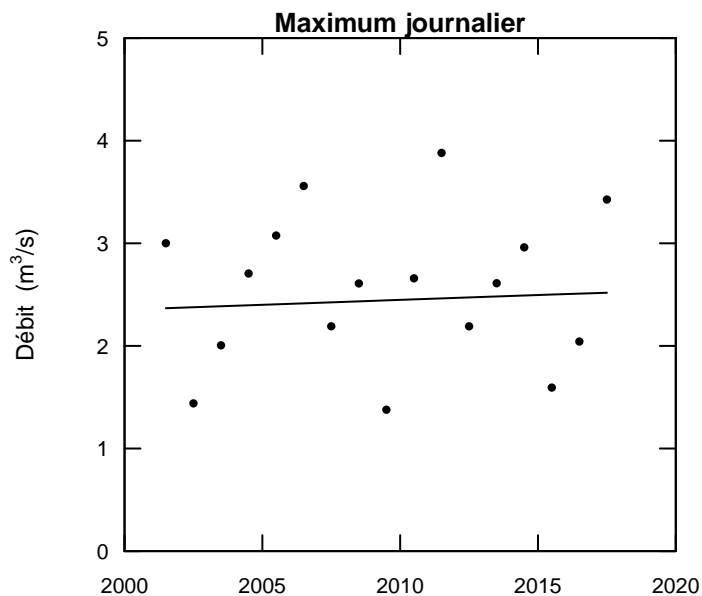
Station 03040015 Rivière aux Brochets à Pike-River



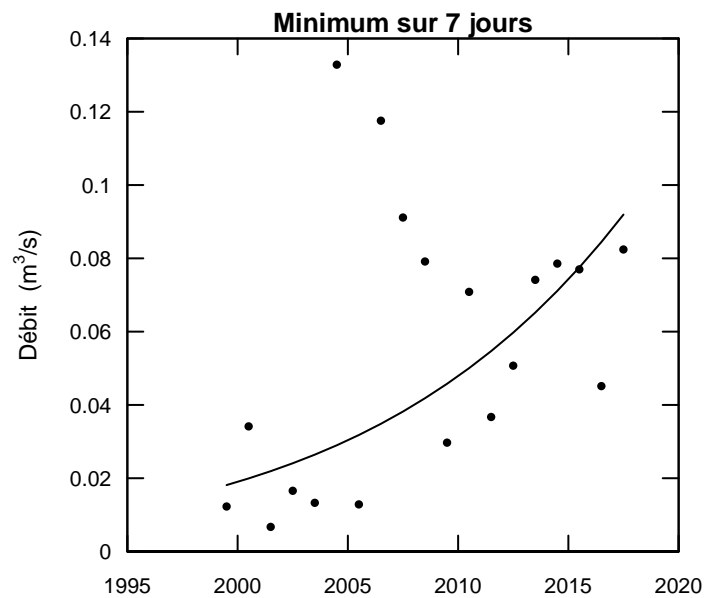
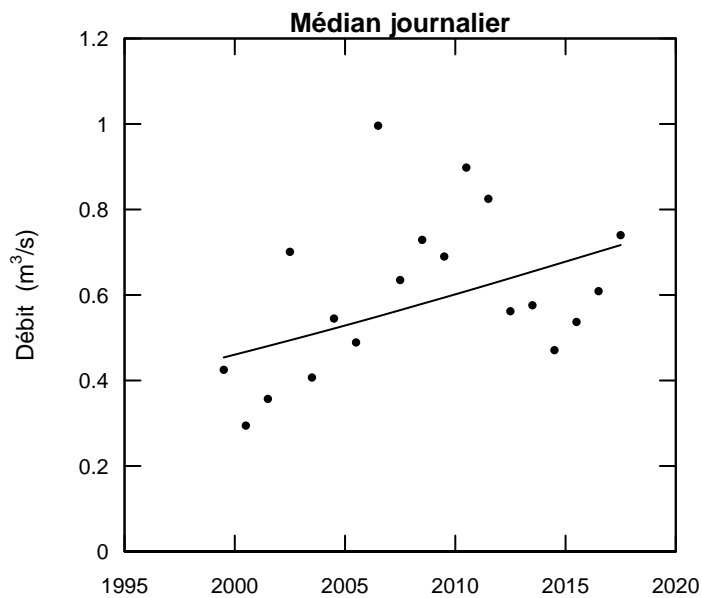
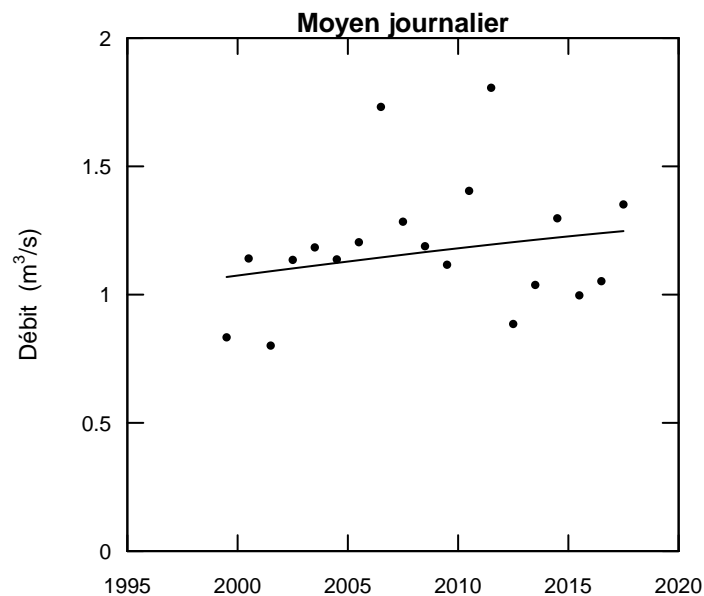
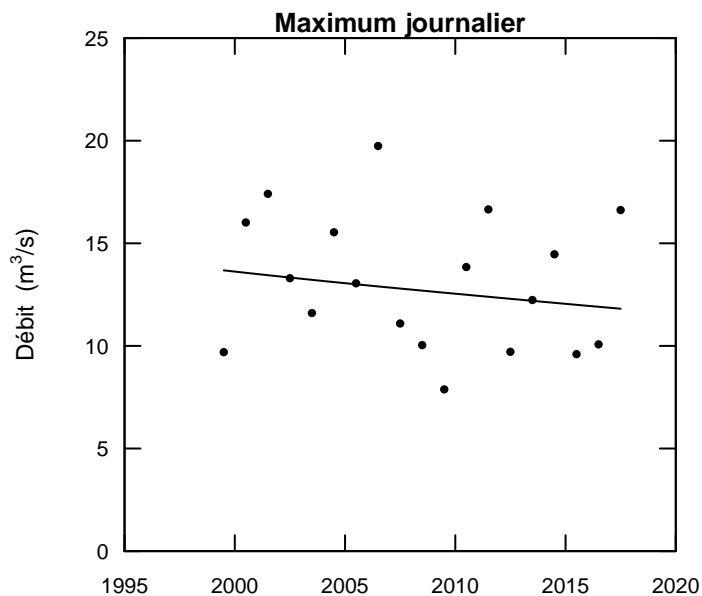
Station 03040073 Ruisseau Ewing



Station 03040075 Ruisseau au Castor, au sud de Pike River



Station 03040112 Rivière de la Roche amont



Station 03040113 Rivière de la Roche aval

